

# WETLAND MAPPING CONSORTIUM

*Surface Waters and Wetlands Inventory: A More  
Comprehensive Dataset of the Nation's  
Water Resources*

*Mitch Bergeson, GIS Specialist, National Standards and Support  
Team, U.S. Fish and Wildlife Service*

*Hosted by the Association of State Wetland Managers*



*If you have any technical difficulties during the webinar you can send us a question in the webinar question box or call Laura at (207) 892-3399 during the webinar.*

# AGENDA



- **Welcome and Introductions (5 minutes)**
- **WMC Webinar Recordings/Schedule (5 minutes)**
- **Surface Waters and Wetlands Inventory: A More Comprehensive Dataset of the Nation's Water Resources (40 minutes)**
- **Question & Answer (15)**
- **Wrap up (5 minutes)**

# ASWM WEBINAR SERIES MODERATOR

Marla Stelk,  
Policy Analyst

Association of State  
Wetland Managers





# PRESENTER

Mitch Bergeson

GIS Specialist

National Standards and  
Support Team, U.S. Fish  
and Wildlife Service



# WEBINAR SCHEDULE/RECORDINGS

Association of State Wetland Managers - Protecting the Nation's Wetlands.



### What's New:

- Less Than Half of Americans Make Anthropogenic Connection
- Clean Water Act 2.0: Rights of Waterways
- Virginia Coastal Partners Workshop: Save the Date
- FGCU appoints director for new Everglades Wetland Research Park
- LA: Expanded Louisiana Coastal Zone Boundary Approved
- Wetland Breaking News - Current Issue

- Home
- ASWM**
- I Am...
- Wetlands
- Science
- Wetland Programs
- Watersheds
- Law
- News
- Blog

Home > ASWM

### Main Menu

- Join/Re...
- Donate
- Wetland
- Voluntee
- Sign Up
- Latest N
- Complea
- Note fro
- Welcome
- Message
- Contact

### ASWM Mem

- About AS
- ASWM Board (Login Req.)
- ASWM Projects
- Do Business With Us
- Publications
- ASWM Webinars/Calls
- Login Required:
- Newsletter

- About ASWM
- ASWM Projects
- Doing Business With ASWM
- Support Wetlandkeepers
- Volunteer
- Contact ASWM
- Publications
- ASWM Members (Login Reg.)
- Newsletter
- Insider's Edition

ASWM Webinars/Calls

### Conference Schedule

State Wetland Managers holds webinars on... of which relate to a specific project and work... ASWM holds webinars as part of its members'... topics of interest to members. Please click on... name below for more details about individual... es, if you have any questions about... binar, please contact Laura at... if you are a member, and you missed a... art of the members' webinar series, please... post the recordings of the webinars going

### Series

Function Alliance (NFFA) [Future](#) [Past](#)

### Consortium (WMC)

[Wetland Program Plans Project](#)

[Stream Identification/Delineation/Mitigation Project](#)

Search...





A presentation given during a webinar.



# WEBINAR SCHEDULE/RECORDINGS

Association of State Wetland Managers - Protecting the Nation's Wetlands.



**In the News:**

- Great Barrier Reef's 'unprecedented' threat from dredging, dumping
- EPA Awards \$860K to Comm. for Climate Change
- European seafloor survey reveals depth of marine litter problem
- 100th anniversary of passenger pigeon's extinction reveals lessons
- "Alien" Plant Species Are Fighting Toxic Waste At Liberty State Park
- Wetland Breaking News - Current Issue

Home ASWM I Am... Wetlands Science Wetland Programs Watersheds Law News Blog

Home > ASWM > ASWM Webinars/Calls

**Main Menu**

- Join/Renew
- Donate
- Wetlandkeepers Initiative
- Volunteer
- Sign Up for WBN
- Sponsor WBN
- Latest News
- Compleat Wetlander
- Note from Board Chair
- Welcome Letter
- Message from the Founder
- Contact Us

**ASWM Menu**

- About ASWM
- ASWM Projects
- Do Business With Us
- Support Wetlandkeepers
- Volunteer
- Contact Us
- Publications
- ASWM Webinars/Calls

Login Required:


- ASWM Board (Login Req.)
- Newsletter
- Insider's Edition

**Hot Topics**

- Ag News
- MS River & Wetlands
- Gulf Oil Spill
- Sea Level Rise Tools

**ASWM Webinars/Conference Schedule**

The Association of State Wetland Managers holds webinars on various topics, most of which relate to a specific project and work group. In addition, ASWM holds webinars as part of its members' webinar series on topics of interest to members. Please click on the webinar group name below for more details about individual webinars. In all cases, if you have any questions about registering for a webinar, please contact Laura at [laura@aswm.org](mailto:laura@aswm.org). If you are a member, and you missed a webinar that was part of the members' webinar series, please contact us. We will post the recordings of the webinars going ahead.



*A presentation given during a webinar.*

**Special ASWM Webinars**

**Future:**

[Special ASWM American Wetlands Month Webinar](#) – May 29, 2014 – 3:00pm EDT

**Past:**

[Special ASWM Webinar: Options for Financing Environmental Enhancement at the Local Level in Oregon](#) – January 23, 2014 – To view Webinar, [click here](#).

[Special ASWM Webinar: Wetland Link International North America](#) – October 29, 2013 – To view Webinar, [click here](#).

[Special ASWM Webinar - Koontz v. St. Johns River Water Management District: What Happened and Where Do We Go From Here](#) – Wednesday, July 17, 2013 – 3:00 p.m. ET – To view Webinar and PowerPoint Presentations, [click here](#).

**Members' Wetland Webinar Series**


[Future](#) [Past: Members Only](#) [Past: Nonmembers](#)

**Natural Floodplain Functions Alliance (NFFA)**

[Future](#) [Past](#)

**Wetland Mapping Consortium (WMC)**

[Future](#) [Past](#)





# WMC WEBINARS POSTED

**From June 18, 2014**  
Rich Weber: “Wetland Landscapes – Techniques for Spatial Definition and Ecological Assessment Using SSURGO, HGM, and GIS tools”

Note: There was no webinar in July.



Part 1: Introduction: Marla Stelk, Policy Analyst, ASWM  
Presenter: Richard A. Weber, P.E., Wetland Hydraulic Engineer, Wetland Team, CNTSC



Part 2: Presenter: Richard A. Weber, P.E. Wetland Hydraulic Engineer, Wetland Team, CNTSC



Part 3: Presenter: Richard A. Weber, P.E., Wetland Hydraulic Engineer Wetland Team, CNTSC



Part 4: Questions and Answers



# FUTURE SCHEDULE - 2014

- **September 17:**
  - Part 1: Use of gSSURGO for Wetland Applications – John Galbraith, Virginia Tech
  - Part 2: Applications of SSURGO soil attributes to potentially restorable wetlands – Kevin Stark, Saint Mary's University
- **October 15:**
  - Mapping Standards & Requirements (Rusty Griffin and Jane Harner, USFWS)
- **November 19:**
  - To Be Determined
- **December 17:**
  - Mapping Forested Wetland Inundation Using LiDAR Intensity Data (Megan Lang, SSA, Inc.)

# MITCH BERGESON

IT WILL TAKE US A FEW MOMENTS TO MAKE THE SWITCH....



*Thank you for your  
participation!*

