

# WETLAND MAPPING CONSORTIUM

## *From Fen to Floodplain: Steps in a Successful Landscape Level Wetland Inventory in Northeastern New Mexico*

*Maryann McGraw, New Mexico Environment Department  
Andy Robertson, Saint Mary's University*

**U.S. Fish &  
Wildlife Service**

Hosted by the Association of State Wetland Managers  
Supported by the U.S. Fish & Wildlife Service



Photo credit: Jeanne Christie



*If you have any technical difficulties during the webinar you can send us a question in the webinar question box or call Laura at (207) 892-3399 during the webinar.*

# AGENDA



- **Welcome and Introductions (5 minutes)**
- **WMC Webinar Recordings/Schedule (5 minutes)**
- **From Fen to Floodplain: Steps in a Successful Landscape Level Wetland Inventory in Northeastern New Mexico (30 minutes)**
- **Question & Answer (15 minutes)**
- **Wrap up (5 minutes)**

# ASWM WEBINAR SERIES MODERATOR

Marla Stelk,  
Policy Analyst

Association of State  
Wetland Managers



# PRESENTERS



**Maryann McGraw**

Wetlands Program Coordinator  
& Wetlands Team Leader  
New Mexico Environment  
Department Surface Water Quality  
Bureau



**Andy Robertson**

GeoSpatial Services Director  
Saint Mary's University of  
Minnesota

# WEBINAR SCHEDULE/RECORDINGS

## Association of State Wetland Managers - Protecting the Nation's Wetlands.



### ASWM Upcoming Webinars

- **The Florida Wetlands Integrity Dataset: Part 2** - September 16, 2015
- **Solar Project Siting and Wetland Permitting** - September 29, 2015
- **Wetland Restoration in Urban and Highly Disturbed Landscapes** - October 13, 2015

For a complete list of ASWM webinars, [click here.](#)

- Home
- ASWM
- I Am...
- Wetlands
- Science
- Wetland Programs
- Watersheds
- Law
- News
- Blog

Search A

- About ASWM
- ASWM Projects
- Doing Business With ASWM
- Volunteer
- Contact ASWM
- Publications
- ASWM Members (Login Reg.)
- ASWM Newsletters
- ASWM Insider's Edition
- ASWM Webinars/Calls

### Main Menu

- Join/Re...
- Contact
- News
- Webinar
- ASWM
- Wetland
- Donate
- Volunteer

### Member's Login

Remember Me


[Forgot your username?](#)  
[Forgot your password?](#)

### ASWM Publications

#### Uses of Monitoring and Assessment in Wetland Programs

The Association of State Wetland Managers has pleased to release a new report - **Uses of Monitoring and Assessment: Considerations for State and Tribal Programs**. This report - which was prepared with assistance from an EPA State Wetland Program Development Grant - explores the various ways that states and tribes could make better use of existing monitoring and assessment methods to obtain science-based answers to wetland management problems. While it provides an overview of many common approaches to wetland monitoring, the focus is primarily on **why** these methods are selected for a given purpose. This report encourages the thoughtful identification of the most appropriate and efficient methods in light of available financial and staff resources. It may be particularly useful to states or tribes that are developing or updating wetland monitoring and assessment strategies.

[Click here to read or download the report.](#)



### Picture of the Week *Southward Bound*



Jeanne Christie Photo



For information about this picture and to see past pictures of the week [click here.](#)

### ASWM RECENT PUBLICATIONS

- [Ecosystem Service](#)

# WEBINAR SCHEDULE/RECORDINGS

Association of State Wetland Managers - Protecting the Nation's Wetlands.



### ASWM Upcoming Webinars

- Stream/Wet Meadow Restoration - September 8, 2015
- The Florida Wetlands Integrity Dataset: Part 2 - September 16, 2015
- Solar Project Siting and Wetland Permitting - September 29, 2015

For a complete list of ASWM webinars, [click here](#).

Home ASWM I Am... Wetlands Science Wetland Programs Watersheds Law News Blog

Search ASWM

### Main Menu

- Join/Renew
- Contact Us
- News
- Webinars
- ASWM Publications
- Wetlands One-Stop Mapping
- Donate
- Volunteer


### Member's Login

Username

Password

Remember Me

[Forgot your username?](#)  
[Forgot your password?](#)




### ASWM Menu

- About ASWM
- ASWM Projects
- Do Business With Us
- Volunteer
- Contact ASWM
- Publications
- ASWM Members
- Login Required:
- ASWM Board (Login Req.)
- Newsletters
- Insider's Edition

### ASWM Webinars/Conference Schedule

The Association of State Wetland Managers holds webinars on various topics, most of which relate to a specific project and work group. In addition, ASWM holds webinars as part of its members' webinar series on topics of interest to members. Please click on the webinar group name below for more details about individual webinars. In all cases, if you have any questions about registering for a webinar, please contact Laura at [laura@aswm.org](mailto:laura@aswm.org). If you are a member, and you missed a webinar that was part of the members' webinar series, please contact us. We will post the recordings of the webinars going ahead.

If you haven't used Go To Webinar before or you just need a refresher, please view our guide prior to the webinar [here](#).



A presentation given during a webinar

### Special Topics Webinars

Future Past

### Members' Wetland Webinar Series

Future Past: Members Only Past: Nonmembers

### Natural Floodplain Functions Alliance (NFFA)


Future Past

### Wetland Mapping Consortium (WMC)

Future Past







### Improving Wetland Restoration Success Project

Future Past



# WMC WEBINAR POSTED FROM SEPT. 16, 2015

## Part 2 - The Florida Wetlands Integrity Dataset: Analysis of nonrenewable energy data and construction of graph-theoretic networks to quantify landscape integrity

		
Part 1: Introduction: Marla Stelk, Policy Analyst, ASWM Presenter: John Humphreys, Florida Department of Environmental Protection	Part 2: Presenter: Amir Mahjoor, Florida Department of Environmental Protection	Part 3: Presenter: Amir Mahjoor, Florida Department of Environmental Protection
		
Part 4: Presenter: John Humphreys, Florida Department of Environmental Protection	Part 5: Presenter: John Humphreys, Florida Department of Environmental Protection	Part 6: Questions/Answers

**John Humphreys and Amir Mahjoor**  
Florida Department of Environmental Protection



# Future Wetland Mapping Consortium Webinars



# JOIN ASWM: BECOME A MEMBER AND/OR DONATE

Association of State Wetland Managers - Protecting the Nation's Wetlands.



## ASWM Upcoming Webinars

- **The Florida Wetlands Integrity Dataset: Part 2** - September 16, 2015
- **Solar Project Siting and Wetland Permitting** - September 29, 2015
- **Wetland Restoration in Urban and Highly Disturbed Landscapes** - October 13, 2015

For a complete list of ASWM webinars, [click here](#).

Home

ASWM

I Am...

Wetlands

Science

Wetland Programs

Watersheds

Law

News

Blog

Search ASWM

## Main Menu

- [Join/Renew](#)
- [Contact Us](#)
- [News](#)
- [Webinars](#)
- [ASWM Publications](#)
- [Wetlands One-Stop Mapping](#)
- [Donate](#)
- [Volunteer](#)

## Member's Login

Remember Me

[Log in](#)

[Forgot your username?](#)


[Forgot your password?](#)

## New ASWM Publications

### Integration of Monitoring and Assessment in Wetland Programs

The Association of State Wetland Managers (ASWM) is pleased to release a new report - **Uses of Monitoring and Assessment: Considerations for State and Tribal Programs**. This report - which was prepared with financial assistance from an EPA State Wetland Program Development Grant - explores the various ways that states and tribes could make better use of existing monitoring and assessment methods to obtain science-based answers to wetland management problems. While it provides an overview of many common approaches to wetland monitoring, the focus is primarily on **why** these methods are selected for a given purpose. This report encourages the thoughtful identification of the most appropriate and efficient methods in light of available financial and staff resources. It may be particularly useful to states or tribes that are developing or updating wetland monitoring and assessment strategies.

[Click here to read or download the report.](#)



## Picture of the Week

### Southward Bound



Jeanne Christie Photo

For information about this picture and to see past pictures of the week [click here](#).

## ASWM

### RECENT PUBLICATIONS

- [Ecosystem Service](#)

[www.aswm.org](http://www.aswm.org)

# INTERESTED IN RECEIVING CEUS?

## Who can get CEUs?

- You must be a participant during the live webinar presentation.
- We are able to track webinar participation by registrants using our GoToWebinar software.
- **Documentation will state that you were a participant for X hours of a specific ASWM webinar.**

## Receiving Documentation

*If you need CEUs for your participation in today's webinar, you **must request** documentation from ASWM.*

*Please note that we will send the documentation to you **for you to forward** to the accrediting organization.*


Please contact **Laura Burchill**  
[laura@aswm.org](mailto:laura@aswm.org)

(207) 892-3399

Provide:

- Your full name (as registered)
- Webinar date and Title

And now it's time  
for some polls...



# Maryann McGraw & Andy Robertson

It Will Take Us A Few Moments To Make The Switch....



# QUESTIONS?

**Andy Robertson**  
**Saint Mary's University of Minnesota**  
**507-457-8746**  
**[aroberts@smumn.edu](mailto:aroberts@smumn.edu)**

**Maryann McGraw**  
**New Mexico Environment Department**  
**505-827-0581**  
**[maryann.mcgraw@state.nm.us](mailto:maryann.mcgraw@state.nm.us)**

*Thank you for your  
participation!*



[www.aswm.org](http://www.aswm.org)